

## SEASONAL ROADS

### BEAR CREEK TOWNSHIP

- Benal Road, from 0.50 miles south of King Road to King Road
- Burke Road, from Bellmer Road east 0.50 miles
- Cemetery Road, from 0.25 miles north of Gregg Road to 0.15 miles south of Gregg Road
- Gregg Road, from Cemetery Road east 0.25 miles
- King Road, from 0.10 miles east of Evergreen Trail to Russet Road
- Krause Road, from King Road to 0.75 miles south of Brubaker Road
- Maplewood Drive, from 0.38 miles north of Greenwood Road to 0.10 miles south of Atkins Road
- Shanley Road, from Cedar Valley Road to 0.25 miles west of Greenwood Road
- Sterly Road, from 0.25 north of Bear River Road to Gruler Road

### BLISS TOWNSHIP

- Abrams Road, from Levering Road, then northwest 1.09 miles to the township line
- Canby Road, from Gill Road, then south 0.68 miles
- Cassidy Road, from 0.17 miles west of Valley Road, then west 0.17 miles
- Gill Road, from Canby Road east to Lakeview Road
- McCleary Road, from 0.53 miles north of Elder Road, then north to the end
- O'Neil Lake Road, from Ellis Road, then north 0.76 miles
- Tony's Trail, from Wycamp Road north to Lake Shore Drive


### CARP LAKE TOWNSHIP

- Dow Road, from US-31 to Mackinaw Highway for a total of 1.61 miles
- Hiar Road, 0.06 miles north of Schmalzried Road to Munger Road
- Litzner Dr from the east  $\frac{1}{4}$  corner of Section 34, T38 N, R4 W, north to the NE corner of Section 34
- Old School House Road, from Luesing Road north to Schmalzried Road
- Philips Road, from 0.27 miles to 0.49 miles south of Elder Road
- Potter Road, from DeKruif Road north to Pachy Road

### CENTER TOWNSHIP

- Bodzick Road, from Pleasantview Road east 0.75 miles
- Center Road, from Canby Road east to Valley Road
- Dzedzie Road, from Beckon Road north to Division Road
- Guy Road, from Valley Road east to Pleasantview Road
- Lawrence Lane, from Ely Road to 0.08 miles south of Nichols Road
- Lechowicz Road, from Beckon Road north 0.362 miles and east 0.57 miles
- Melody Lane, from the west township line east for  $\frac{3}{4}$  miles.
- Moose Jaw Road, from Robinson Road north and east to Teal Road
- Palmer Road, from 0.10 miles west of Teal Road west to the township line
- Teal Road, from Robinson Road north to Moose Jaw Road
- Teal Road, from 770 feet south of Melody Lane to Moose Jaw Road
- Zmikly Road, from 1.925 feet north of Division Road west and north to 400 feet south of Levering Road

Wade Williams  
Mark W. Hoffman  
Frank Zulski Jr.  
Brian A. Gutowski, P.E.  
Engineer-Manager  
Lisa Kleeman  
Finance Director -  
Clerk of the Board



2265 E. Hathaway Road  
Harbor Springs  
Michigan, 49740  
Office: 231 347-8142  
Fax: 231 347-5787  
emmetcrc@emmetcrc.com  
www.emmetcrc.org

## SEASONAL ROADS

### CROSS VILLAGE TOWNSHIP

- Abrams Road, from Townline to end
- Cemetery Road, from Division Road north for 1.10 miles
- Division Road, 1.420 west of Gully to M119
- Arbutus Road, from Lake Shore Drive to Abrams Road
- Oak Drive, from 0.15 miles north of Division Road to Levering Road
- Wadsworth Road, from State Road then approx. 170 feet southwest
- Wycamp Road, from Lake Shore Drive to Townline

### FRIENDSHIP TOWNSHIP

- Beacon Hill Lane, starting 1,300 feet south of Middle Village Road, then south to Stutsmanville Road
- Beacon Hill Lane, starting 1,300 feet south of Stutsmanville Road then south to Wressel Road
- Beacon Hill Lane, from Middle Village Road, then north to Township Line
- Boynton Road, from 0.75 miles east of W. Townline Road to Terpening Road
- Fisher Road, from Beacon Hill Road east 0.50 miles
- Fisher Road, from 0.33 miles east of State Road, then east and north 0.54 miles
- Hannah Road, from Middle Village Drive north to the township line
- Hurd Road, from Beacon Hill Lane east 0.50 miles
- Middle Village Drive, from 0.75 miles west of Beacon Hill Lane to the north township line
- Middle Village Road, from 0.78 miles east of Cetas Road, then east 0.22 miles
- Niswander Road, from State Road west and north to the north township line
- O'Connor Road, from M119 then east 0.15 miles
- Radle Road, from Beacon Hill Lane west 0.50 miles
- S Lamkin Road, from M119 then NW to bottom of hill
- Webb Road, from Stutsmanville Road north 0.89 miles
- Westwood Lane, from 0.10 miles west of State Road west and north to Wressel Road
- Wressel Road, from 0.75 miles west of State Road west to Beacon Hill Lane


### LITTLEFIELD TOWNSHIP

- Barney Road, from 0.35 miles north of Hilltop Road north to the township line
- Coors Road, from McCarthy Drive east to Mission Road
- Crump Road, from 0.70 miles north of Powers Road north 0.35 miles
- Haines Road, from Mission Road east to Miller Road
- Hinds Road, from Edwards Road south 2.0 miles

### LITTLE TRAVERSE TOWNSHIP

- Chadderdon Road, from Hathaway Road north to north township line
- Clayton Road, from Duvernay Lane north 0.26 miles
- Dayton Road, from 0.35 miles north of N. Conway Road to Edward Road
- Kipp Road, beginning ½ mile north of Hathaway Road, north to a point
- Smokey Lane, from Chadderdon Road east to Kipp Road

Wade Williams  
Mark W. Hoffman  
Frank Zuluski Jr.  
Brian A. Gutowski, P.E.  
Engineer-Manager  
Lisa Kleeman  
Finance Director -  
Clerk of the Board



2265 E. Hathaway Road  
Harbor Springs  
Michigan, 49740  
Office: 231 347-8142  
Fax: 231 347-5787  
emmetcrc@emmetcrc.com  
www.emmetcrc.org

## SEASONAL ROADS

### McKINLEY TOWNSHIP

- Cook Road, from Van Road north 0.50 miles
- Durkalic Road, from Camp Road, then north 0.33 miles
- East Branch Trail, from Robinson Road north to Douglas Lake Road
- East Industrial Drive, from N. Industrial Drive east 1.03 miles
- Ely Bridge Road, from 0.2 miles north of Camp Road to Ely Road
- Keiser Road, from 0.04 miles south of Levering Road, then south 0.62 miles
- North Industrial Drive, from E. Industrial Drive north to Douglas Lake Road
- Orchard Road, from Ely Road north for ½ mile
- Orchard Road, from Ely Road south 0.66 miles
- Popal Road, from Robinson Road to Camp Road
- Reed Road, from Ely Road north 0.59 miles
- Spruce Street, from Levering Road then south 0.17 miles
- Township Road, from US31 then east 0.08 miles


### MAPLE RIVER TOWNSHIP

- Clark Road, from 0.25 miles west of the NE corner of Section 20, west for 0.50 miles
- Clark Road, from Lockwood to Culp Road
- Culp Road, from Clark Rod south for 0.5 miles
- Culp Road, from Brutus Road north 0.75 miles
- Cupp Road, from 0.6 miles west of US31 west 0.75 miles
- East Branch Road, from Plains Road south and west 0.55 miles
- Kugler Road, from Red School Road, then north to Johnson Rod
- Hartman Road, from 0.22 miles north of Ringler Road then north 0.06 miles
- Lockwood Road, from N. Ayr Road, then east and south 1.34 miles north of Phelps Road
- N. Ayr Road, from Tower Road, then south to 0.86 miles to 0.14 miles north of Phelps Road
- Phelps Road, from N. Ayr Road to Sunny Ridge Road
- Pit Road, from Robinson Road, then south to N. Ayr Road
- Sunny Ridge Road, from 1.25 miles north of Brutus Road to Tower Road
- Tower Road, from N. Ayr Road then east 0.80 miles to 0.17 miles west of Durkalic Road

### PLEASANTVIEW ROAD

- Big Foot Road, from Warrick Road north 1.04 miles
- Brutus Road, from Welsheimer Rd east to Hedrick Rd, also along the south line of the SW ¼ of Section 20
- Chadderdon Road, from Hathaway Road north to Brutus Road
- Emmet Heights Road, from Warrick Road north 1.07 miles
- Middle Village Drive, from 0.35 miles east of w. township line east to Larks Lake Road
- N. Conway Road, from Brutus Road north to Tower Road
- Phelps Road, from N. Ayr Road west 0.31 miles
- Scheirschmidt Road, from N. Conway Road west 0.50 miles
- Serva Road, from Welsheimer Road east to Larks Lake Road
- Stutsmanville Road, from 0.25 miles east of Pleasantview Road east to N. Ayr Road
- Tower Road, from 0.50 miles east of Pleasantview Road to N. Ayr Road

Wade Williams  
Mark W. Hoffman  
Frank Zulski Jr.  
Brian A. Gutowski, P.E.  
Engineer-Manager  
Lisa Kleeman  
Finance Director -  
Clerk of the Board



2265 E. Hathaway Road  
Harbor Springs  
Michigan, 49740  
Office: 231 347-8142  
Fax: 231 347-5787  
emmetcrc@emmetcrc.com  
www.emmetcrc.org

## SEASONAL ROADS

### READMOND TOWNSHIP

- Beacon Hill Lane, from Townline Road then north 0.24 miles
- Blackberry Trail, from Gregory Road then east to the end
- Frank Road, from Robinson Road then south 1.24 miles
- Gregory Road, from Palmer Road to Robinson Road
- Gregory Road, from Robinson Road north to Van Road
- Gully Road, from Islandview Road south 0.50 miles
- Hannah Road, from Robinson Road then south 1.0 mile
- Johnston Road, from Middle Village Road to Robinson Road then north 0.51 miles
- Johnston Hill, from Van Road to State Road
- Melody Lane, from Gregory Road then east 0.49 miles
- Orchard Road, from Lakeshore Drive east 0.75 miles
- Palmer Road, from State Road then 1.93 miles east, except from Cetas Road then east 0.29 miles
- Pike Road, from M119 to Wilkinson Road
- Trick Road, from State Road west 1.11 miles and north 0.15 miles
- Van Road, 0.76 miles of non-primary road
- Wild Pear Trail, from Gregory Road then north to Blackberry Trail
- Wilkinson Road, from Islandview Road to Pike Road
- Wormwood Road, from M-119 to Vorce Road


### RESORT TOWNSHIP

- Blackbird Rod, from Intertown Road north 0.85 miles
- Townline Road, from Stolt Road north 0.50 miles

### SPRINGVALE TOWNSHIP

- Amacher, from Rustic Road then north 1,448 feet
- Atchison Road, from Berry Creek Road north 1.0 mile
- Back West Road, from 0.15 west of Hopper Rod to the Southwest corner of Section 15, T34 N, R4 W
- Berry Creek Road, from Mitchell Road east to Atchison Road and south to Mitchell Road
- County Line Road, from Welsch Road east 1.85 miles
- Fireline Road, from County Line Road north to Newson Road
- Harmon Road, from Welsch Road east and south to County Line Road
- Heaton Road, from County Line Road north to 0.5 miles south of Newson Road
- Hopper Road, from County Line Road north to Back West Road
- Johnson Road, from County Line Road north to Gokee Road
- King Road, from 0.10 miles west of Maxwell Road west to Johnson Road
- Newson Road, from Welsch Road east to Heaton Road
- Orchard Road, from 0.75 miles north of Wildwood Road to Seldon Road
- Roy Road, from 1.06 miles south of E Mitchell Road to 1.31 miles south of E Mitchell Road
- Schmitt Road, from Hency Road west 0.14 miles
- Seldon Road, from 2,100 ft. north of Wildwood Road, then north approx. 0.60 miles
- Taylor Road, from Maxwell Road west to Johnson Road
- Welsch Road, from Harmon Road south to County Line Road

Wade Williams  
Mark W. Hoffman  
Frank Zulski Jr.  
Brian A. Gutowski, P.E.  
Engineer-Manager  
Lisa Kleeman  
Finance Director -  
Clerk of the Board



2265 E. Hathaway Road  
Harbor Springs  
Michigan, 49740  
Office: 231 347-8142  
Fax: 231 347-5787  
emmetcrc@emmetcrc.com  
www.emmetcrc.org

## SEASONAL ROADS

### WAWATAM TOWNSHIP

- Linsley Road, from US 31 then west 1.41 miles to 0.57 miles east of Wheeling Road
- Linsley Road, from Wheeling Road, then west 1.0 miles to the end
- French Lake Road, from Trails End Road south 1.23 miles
- Paquet Road, from Mackinaw Highway west 0.50 miles

### WEST TRAVERSE TOWNSHIP

- Griffen Road, from Ridge Road to Hughston Road
- Ridge Road, from 0.75 miles north of M119 to Griffen Road